







# Division 2 - Harbour Courses

Safety requirements - AYF Addendum A Special Regulations Part 1 - Category 7







**Time Limit** : 4 Hours **L** = Leave **R** = Round **P** = Port **S** = Starboard

<p><b>Harbour</b> </p> <p>No 1 Easterly Start to East</p> <p>Goode R P Basin West R P West End R P Quaranup R P West End R P Heron R P Day Buoy R P Club L P</p> <p>Finish to East 9.93 NM</p>	<p><b>Harbour</b> </p> <p>No 2 South Easterly Start to East</p> <p>Goode R P Basin West R P Day Buoy R P Quaranup R P Day Buoy R P Quaranup R P West End R P Club L P</p> <p>Finish to East 10.25 NM</p>	<p><b>Harbour</b> </p> <p>No 3 Southerly Start to East</p> <p>O'Keefe R P Basin West R P West Wharf R P O'Keefe R P West Wharf R P O'Keefe R P Basin West R P Lenita R P Club L P</p> <p>Finish to East 11.41 NM</p>
<p><b>Harbour</b> </p> <p>No 4 South Westerly Start to West</p> <p>Club R S Brambles R S O'Keefe R S Basin West R S Brambles R S O'Keefe R S Club R S Quaranup R S O'Keefe R S</p> <p>Finish to West 10.00 NM</p>	<p><b>Harbour</b> </p> <p>No 5 Westerly Start to West</p> <p>Club R S Basin West R S Whalechaser R S West End R S Whalechaser R S Club R S Basin West R S Whalechaser R S O'Keefe L S</p> <p>Finish to West 11.4 NM</p>	<p><b>Harbour</b> </p> <p>No 6 North Westerly Start to West</p> <p>West End R S Whalechaser R S Goode R S Day Buoy R S Goode R S Day Buoy R S O'Keefe L S</p> <p>Finish to West 11.4 NM</p>

# Division 2 - King George Sound Courses

Safety requirements - AYF Addendum A Special Regulations Part 1 - Category 6







**Time Limit** : 4 Hours **L** = Leave **R** = Round **P** = Port **S** = Starboard

<p><b>KGS</b> </p> <p>No 1 Easterly Start to East</p> <p>Quaranup                    RP Five Fathom                RP Inner Pt Fairway        RP Dinghy                      RP Whalechaser            RP Club                         RP</p> <p>Finish to East 13.0NM</p>	<p><b>KGS</b> </p> <p>No 2 South Easterly Start to East</p> <p>Spit                            RP Five Fathom                RP Outer Pt Fairway        RP Day Buoy                  RP Whalechaser            RP Club                         RP</p> <p>Finish to East 11.6 NM</p>	<p><b>KGS</b> </p> <p>No 3 Southerly Start to East</p> <p>O'Keefe                      L P Brambles                    L P Sub Buoy                    RP Inner Pt Fairway        RP Sub Buoy                    RP Inner Pt Fairway        RP Lenita                        RP Club                         L P</p> <p>Finish to East 11.9 NM</p>
<p><b>KGS</b> </p> <p>No 4 South Westerly Start to West</p> <p>Club                            L S Outer Pt Fairway        R S Sub Buoy                    R S Outer Pt Fairway        R S Sub Buoy                    R S Outer Pt Channel        R S Inner Pt Fairway        R S O'Keefe                      R S</p> <p>Finish to WestLine -A 11.65 NM</p>	<p><b>KGS</b> </p> <p>No 5 Westerly Start to West</p> <p>West End                    L S Shark Buoy                R S Outer Pt fairway        R S Sub Buoy                    R S O'Keefe                      R S</p> <p>Finish to WestLine -A 9.6 NM</p>	<p><b>KGS</b> </p> <p>No 6 North Westerly Start to West</p> <p>West End                    R S Outer Pt Fairway        R S Sub Buoy                    R S Inner Pt fairway        R S Five Fathom                R S O'Keefe                      L S</p> <p>Finish to WestLine -A 12.0 NM</p>

## Division 2: Gull Rock - Seal Island Race Courses

Safety requirements - AYF Addendum A Special Regulations Part 1 - Category 6

**Time Limit** : 4 Hours **L** = Leave **R** = Round **P** = Port **S** = Starboard

<p><b>Gull Rock Seal Is.</b> </p> <p>No 1 Easterly Start to East</p> <table> <tr><td>Quaranup</td><td>RP</td></tr> <tr><td>Inner Pt Channel</td><td>RS</td></tr> <tr><td>Gull Rock</td><td>RS</td></tr> <tr><td>SeallIsland</td><td>RS</td></tr> <tr><td>Club</td><td>RP</td></tr> </table> <p>Finish to East 16.6NM</p>	Quaranup	RP	Inner Pt Channel	RS	Gull Rock	RS	SeallIsland	RS	Club	RP	<p><b>Gull Rock Seal Is.</b> </p> <p>No 2 South Easterly Start to East</p> <table> <tr><td>Quaranup</td><td>RP</td></tr> <tr><td>Inner Pt Channel</td><td>RS</td></tr> <tr><td>SeallIsland</td><td>RP</td></tr> <tr><td>Gull Rock</td><td>RP</td></tr> <tr><td>Club</td><td>RP</td></tr> </table> <p>Finish to East 16.6NM</p>	Quaranup	RP	Inner Pt Channel	RS	SeallIsland	RP	Gull Rock	RP	Club	RP	<p><b>Gull Rock Seal Is.</b> </p> <p>No 3 Southerly Start to East</p> <table> <tr><td>O'Keefe</td><td>RP</td></tr> <tr><td>Gull Rock</td><td>RS</td></tr> <tr><td>SeallIsland</td><td>RS</td></tr> <tr><td>Club</td><td>RP</td></tr> </table> <p>Finish to East 16.5NM</p>	O'Keefe	RP	Gull Rock	RS	SeallIsland	RS	Club	RP		
Quaranup	RP																															
Inner Pt Channel	RS																															
Gull Rock	RS																															
SeallIsland	RS																															
Club	RP																															
Quaranup	RP																															
Inner Pt Channel	RS																															
SeallIsland	RP																															
Gull Rock	RP																															
Club	RP																															
O'Keefe	RP																															
Gull Rock	RS																															
SeallIsland	RS																															
Club	RP																															
<p><b>Gull Rock Seal Is.</b> </p> <p>No 4 South Westerly Start to West</p> <table> <tr><td>Club</td><td>RS</td></tr> <tr><td>West End</td><td>RS</td></tr> <tr><td>SeallIsland</td><td>RP</td></tr> <tr><td>Gull Rock</td><td>RP</td></tr> <tr><td>O'Keefe</td><td>RS</td></tr> </table> <p>Finish to West 16.5NM</p>	Club	RS	West End	RS	SeallIsland	RP	Gull Rock	RP	O'Keefe	RS	<p><b>Gull Rock Seal Is.</b> </p> <p>No 5 Westerly Start to West</p> <table> <tr><td>Club</td><td>RS</td></tr> <tr><td>West End</td><td>RS</td></tr> <tr><td>SeallIsland</td><td>RP</td></tr> <tr><td>Gull Rock</td><td>RP</td></tr> <tr><td>O'Keefe</td><td>RS</td></tr> </table> <p>Finish to West 16.5NM</p>	Club	RS	West End	RS	SeallIsland	RP	Gull Rock	RP	O'Keefe	RS	<p><b>Gull Rock Seal Is.</b> </p> <p>No 6 North Westerly Start to West</p> <table> <tr><td>Club</td><td>RS</td></tr> <tr><td>West End</td><td>RS</td></tr> <tr><td>Gull Rock</td><td>RS</td></tr> <tr><td>SeallIsland</td><td>RS</td></tr> <tr><td>O'Keefe</td><td>RS</td></tr> </table> <p>Finish to West 12.5NM</p>	Club	RS	West End	RS	Gull Rock	RS	SeallIsland	RS	O'Keefe	RS
Club	RS																															
West End	RS																															
SeallIsland	RP																															
Gull Rock	RP																															
O'Keefe	RS																															
Club	RS																															
West End	RS																															
SeallIsland	RP																															
Gull Rock	RP																															
O'Keefe	RS																															
Club	RS																															
West End	RS																															
Gull Rock	RS																															
SeallIsland	RS																															
O'Keefe	RS																															

## Division 2 - Emu Point Courses

Safety requirements - Emu Point Race is Category 6 of Addendum A,

**L** = Leave **R** = Round **P** = Port **S** = Starboard

<p>Emu Point Camp out No's 1 &amp; 2 Start to East</p> <table data-bbox="98 373 378 467"> <tr> <td>Quaranup</td> <td>RP</td> </tr> <tr> <td>Gull Rock</td> <td>RP</td> </tr> <tr> <td>Shark Buoy</td> <td>RS</td> </tr> </table> <p>Finish to North Between Cardinal Beacon and Emu Point 12.35NM</p>	Quaranup	RP	Gull Rock	RP	Shark Buoy	RS	<p>Emu Point Camp out No 3 Start to East</p> <table data-bbox="416 373 696 432"> <tr> <td>Quaranup</td> <td>RP</td> </tr> <tr> <td>Flat Rock</td> <td>RP</td> </tr> </table> <p>Finish to North Between Cardinal Beacon and Emu Point 12.39NM</p>	Quaranup	RP	Flat Rock	RP	<p>Emu Point Camp out No 4 Start to West</p> <table data-bbox="734 373 1014 627"> <tr> <td>Club</td> <td>RS</td> </tr> <tr> <td>Outer Pt Fairway</td> <td>RS</td> </tr> <tr> <td>Sub Buoy</td> <td>RS</td> </tr> <tr> <td>Outer Pt Fairway</td> <td>RS</td> </tr> <tr> <td>Sub Buoy</td> <td>RS</td> </tr> <tr> <td>Inner Pt Channel</td> <td>RS</td> </tr> <tr> <td>Inner Pt Fairway</td> <td>RS</td> </tr> <tr> <td>Sub Buoy</td> <td>RS</td> </tr> </table> <p>Finish to North Between Cardinal Beacon and Emu Point 12.19NM</p>	Club	RS	Outer Pt Fairway	RS	Sub Buoy	RS	Outer Pt Fairway	RS	Sub Buoy	RS	Inner Pt Channel	RS	Inner Pt Fairway	RS	Sub Buoy	RS
Quaranup	RP																											
Gull Rock	RP																											
Shark Buoy	RS																											
Quaranup	RP																											
Flat Rock	RP																											
Club	RS																											
Outer Pt Fairway	RS																											
Sub Buoy	RS																											
Outer Pt Fairway	RS																											
Sub Buoy	RS																											
Inner Pt Channel	RS																											
Inner Pt Fairway	RS																											
Sub Buoy	RS																											
<p>Emu Point Camp out No's 5 &amp; 6 Start to West</p> <table data-bbox="98 912 378 1038"> <tr> <td>Club</td> <td>RS</td> </tr> <tr> <td>Day Buoy</td> <td>RS</td> </tr> <tr> <td>Gull Rock</td> <td>RP</td> </tr> <tr> <td>Shark Buoy</td> <td>RS</td> </tr> </table> <p>Finish to North Between Cardinal Beacon and Emu Point 12.4NM</p>	Club	RS	Day Buoy	RS	Gull Rock	RP	Shark Buoy	RS																				
Club	RS																											
Day Buoy	RS																											
Gull Rock	RP																											
Shark Buoy	RS																											